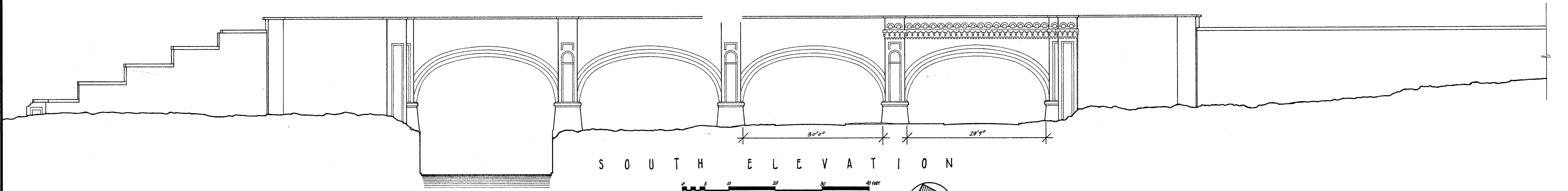
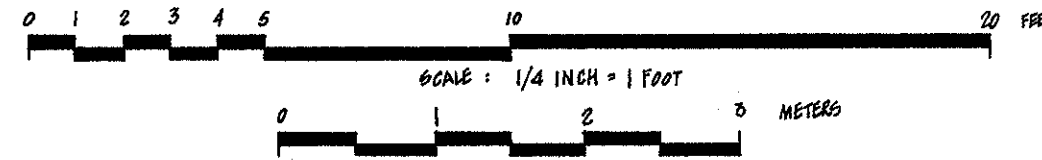
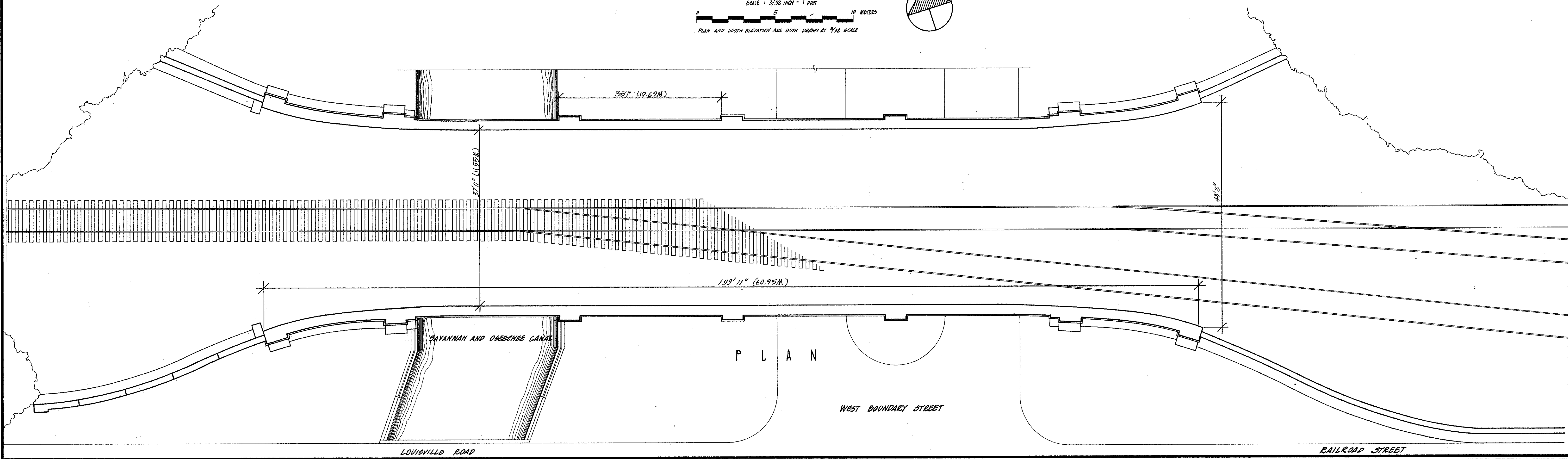
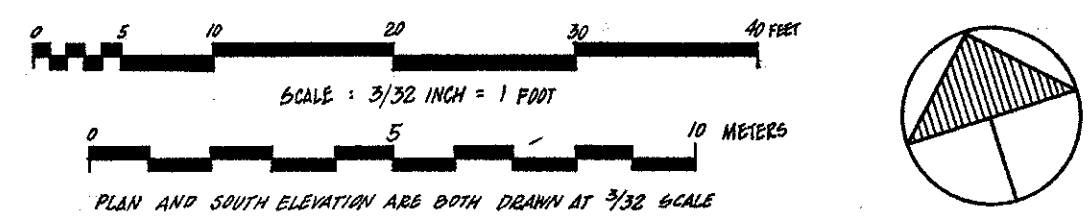


PARTIAL SOUTH ELEVATION OF BRICK ARCH VIADUCT (1853)



SOUTH ELEVATION



P L A N

WEST BOUNDARY STREET

LOUISVILLE ROAD

RAILROAD STREET

DRAWN BY: MARY CLEGGNEY 1975
 OFFICE OF ARCHAEOLOGY AND HISTORIC PRESERVATION
 CENTRAL OF GEORGIA RY-SAVANNAH SHOPS SURVEY
 UNDER DIRECTION OF THE NATIONAL PARK SERVICE,
 UNITED STATES DEPARTMENT OF THE INTERIOR

NAME AND LOCATION OF STRUCTURE
 CENTRAL OF GEORGIA RAILWAY : 1853 BRICK ARCH VIADUCT
 SPANNING SAVANNAH AND OGEECHEE CANAL JUST NORTH OF LOUISVILLE ROAD
 CHATHAM COUNTY

RECORD NO.
 HAER
 GA-3

HISTORIC AMERICAN
 ENGINEERING RECORD
 SHEET 1 OF 1 SHEETS

GEORGIA