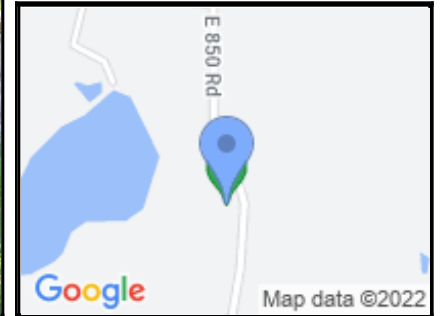


045-0000-00208
Chicken Creek Bridge
00 850 RD
Lone Star vicinity



LOCATION:

County: Douglas

Address: 00 850 RD

Address Remarks: 1 mi. S & 0.5 mi. E of Lone Star

City: Lone Star vicinity

Zip:

Parcel ID:

Legal Description: SW 1/4 of NW 1/4 of NE 1/4 of Section 7 Township 14S Range 19E

Legal Description Remarks:

Latitude, Longitude 1: 38.85206 -95.34398

Latitude, Longitude 2:

Latitude, Longitude 3:

Latitude, Longitude 4:

Datum: WGS84

DESCRIPTION:

Historic Name: Chicken Creek Bridge

Alternate Name:

Historic Function: Transportation

Subcategory: Road-Related (Vehicular)

Historic Function Remarks:

Present Function: Transportation

Subcategory: Pedestrian-Related

Present Function Remarks: Douglas County maintains the site with a walking path from a parking lot to the bridge. A plaque is at the site detailing the history of the bridge. See "Images and Documents".

Residential/Commercial/Religious Style:

Secondary Style:

Barn Type: Not Applicable

Bridge Type: Stone Arch

Landscape Type: Not Applicable

Physical Description/Remarks: The 14.5 feet Stone Arch bridge was constructed of stone quarried locally with a north to south orientation. The bridge is no longer used for vehicle traffic.

Plan Form: Rectangle

Commercial Building Type: Not Applicable

Roof Form: Not Applicable

Stories: 1

Condition: Good

Principal Material: Stone

Condition Remarks: In 1999, the bridge's restoration and preservation was completed using Federal Transportation Enhancement funds by Douglas Co. Kansas.

Architect/Designer/Builder: Metsker, Benjamin Franklin & Babb, Ike

Year of Construction: 1913

Certainty: Documented

Date Notes:

General Remarks:

Ancillary Structures: None

Ancillary Structure Remarks:

REGISTER STATUS:

Listed in State Register: Yes

Date of State Listing: 12/14/1989

Listed in National Register: Yes

Date of National Listing: 03/05/1990

Historic District:

Demolished:

Date Demolished (if applicable):

Potentially Eligible for National Register:

Register Status Remarks:

Thematic Nomination (MPDF): Masonry Arch Bridges of Kansas

National Historic Landmark:

SURVEY INFORMATION:

There is no survey information for this record.


IMAGES & DOCUMENTS



Chicken Creek Bridge. W elevation, NE view. Photo by Andrew Raker.



Chicken Creek Bridge. W elevation, E view. Photo by Andrew Raker.



Chicken Creek Bridge. W elevation, E view. Photo by Andrew Raker.



Chicken Creek Bridge. Plaque, June 2001. Photo by Robert Elder.



Chicken Creek Bridge. W elevation, E view. October, 1989. KSHS.



Chicken Creek Bridge. E elevation, SE view. October, 1989. KSHS.



Chicken Creek Bridge. W elevation, NE view. October, 1989. KSHS.



Chicken Creek Bridge. W elevation, NE view. October, 1989. KSHS.



Chicken Creek Bridge. W elevation, NE view. October, 1989. KSHS.




W sidewall, N view. October, 1989. KSHS.



Chicken Creek Bridge. S view. October, 1989. KSHS.



Chicken Creek Bridge. E elevation, SW view. October, 1989. KSHS.



Chicken Creek Bridge. W elevation,



Chicken Creek Bridge NR Nomination.

NE view. October, 1989. KSHS.