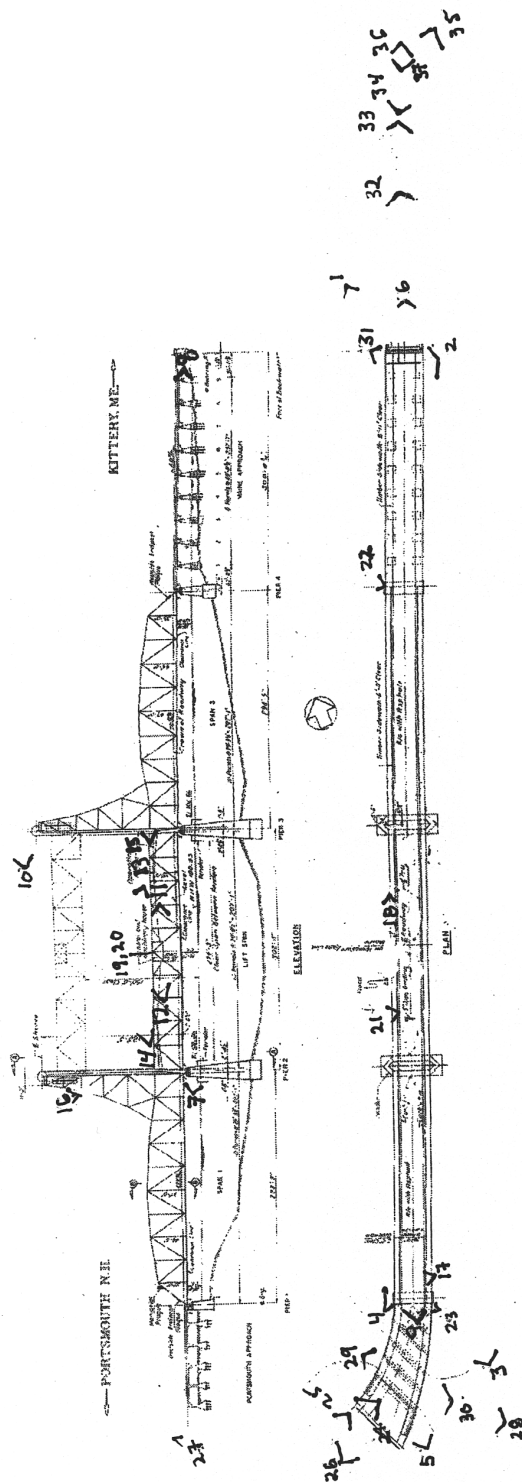


Memorial Bridge Historic Structures Report

Tab M. Current Large Format Photos

1. Photo Key



General Plan and Elevation showing location of large-format photographs

Memorial Bridge Historic Structures Report

2. Description of Views

MB1 - West Elevation Memorial Bridge (View Southeast)¹

MB2 – East Elevation of Memorial Bridge (Kittery Approach in Foreground) (View West)

MB3 – East Elevation of Memorial Bridge (View North)

MB4 – West Elevation of Memorial Bridge (View North)

MB5 - Portsmouth Approach and South Elevation of Memorial Bridge (View North)

MB6 - Kittery Approach and North Portal of Memorial Bridge (View South)

MB7 - View of Underside of Lift Span Superstructure (Bridge at Half Lift) (View North)

MB8 - View of Underside of Kittery Approach (View South)

MB9 - South Elevation and South Portal (View North)

MB10 - North Tower Showing Sheaves (View North)

MB11 - North Elevation of Operators Cab (View South)

MB12 - South Elevation of Operator's Cab (View North)

MB13 – Top of Lift Span and South Tower from Top of Lift Span (View South)

MB14 - North Tower from Top of Lift Span (View North)

MB15 - Bracing at North End of Lift Span (View South)

MB16 - View of Trolley Wheels and Cables

MB17 - View of Superstructure

MB18 - View of Cables and South Side of Cab

¹ Original prints of these photos and negatives will be housed at NHDHR (see NH State No. 627). Prints will also be located at Portsmouth repositories, including Portsmouth Athenaeum, Strawberry Banke, and Portsmouth Public Library.

Memorial Bridge Historic Structures Report

MB19 - Interior of Northern Portion of Cab Showing Entrance, Operator's Station and Motor (looking north)

MB20 - Interior of Southern Portion of Cab Showing Shaft to Winding Drum (left) Electric Motors (center), Gear Drive and Gear Train (right with "No Smoking" sign) (looking South)

MB21 - Plaque Listing Designer and Builder

MB22 - Plaque on North Portal with Name of Committee Members

MB23 - Plaque on South Portal with Names of Committee Members

MB24 - Portsmouth Approach (View North)

MB25 – Memorial Square (looking Southwest)

MB26- Portsmouth Approach and Memorial Square (View North)

MB27 - Plaque at Flag Pole Memorial Park

MB28 - East Elevation of Portsmouth Approach Showing Daniel/State Streets Underpass (View West)

MB29 - West Elevation of Portsmouth Approach Showing Daniel/State Streets Underpass (View East)

MB30 - Detail of East Elevation of Portsmouth Approach Showing Piers and Cantilevered Sidewalk (View West)

MB31 - West Elevation of Kittery Approach (View East)

MB32 - Badgers Island Bridge, Memorial Bridge in Background (looking Southwest)

MB33 – John Paul Jones Park, Memorial Bridge in Background (looking Southwest)

MB34 - John Paul Jones Park (looking Northeast)

MB35 – John Paul Jones Park (looking Northwest)


MB36 - Memorial Sculpture at John Paul Jones Park (looking South)

MB37 - Memorial Sculpture at John Paul Jones Park (looking North)

3. Large-Format Photographs



MB 1



MB 2





MB 4





MB 6



MB 7








MB 10




MB 11



MB 12








MB 15



MB 16





MB 18

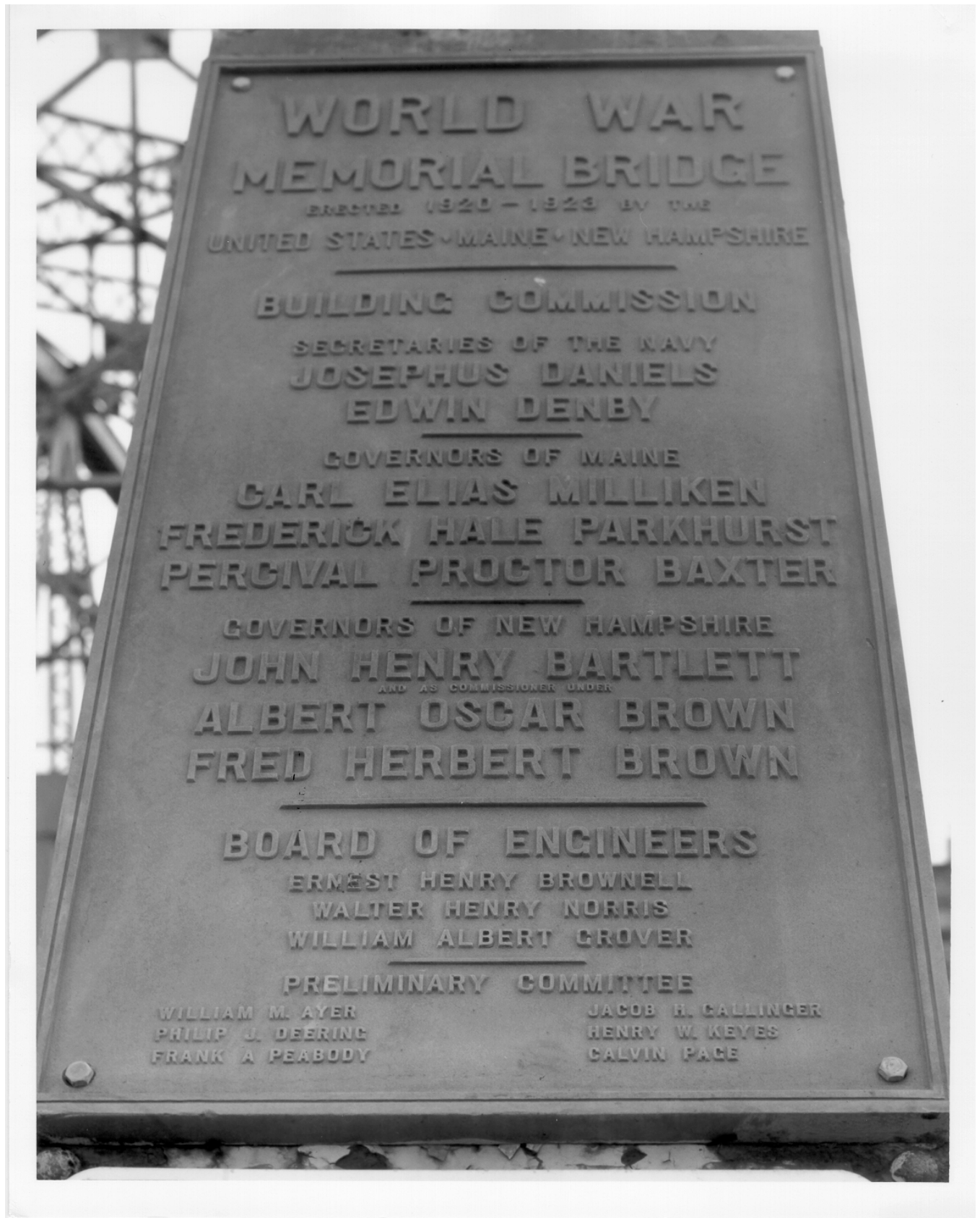


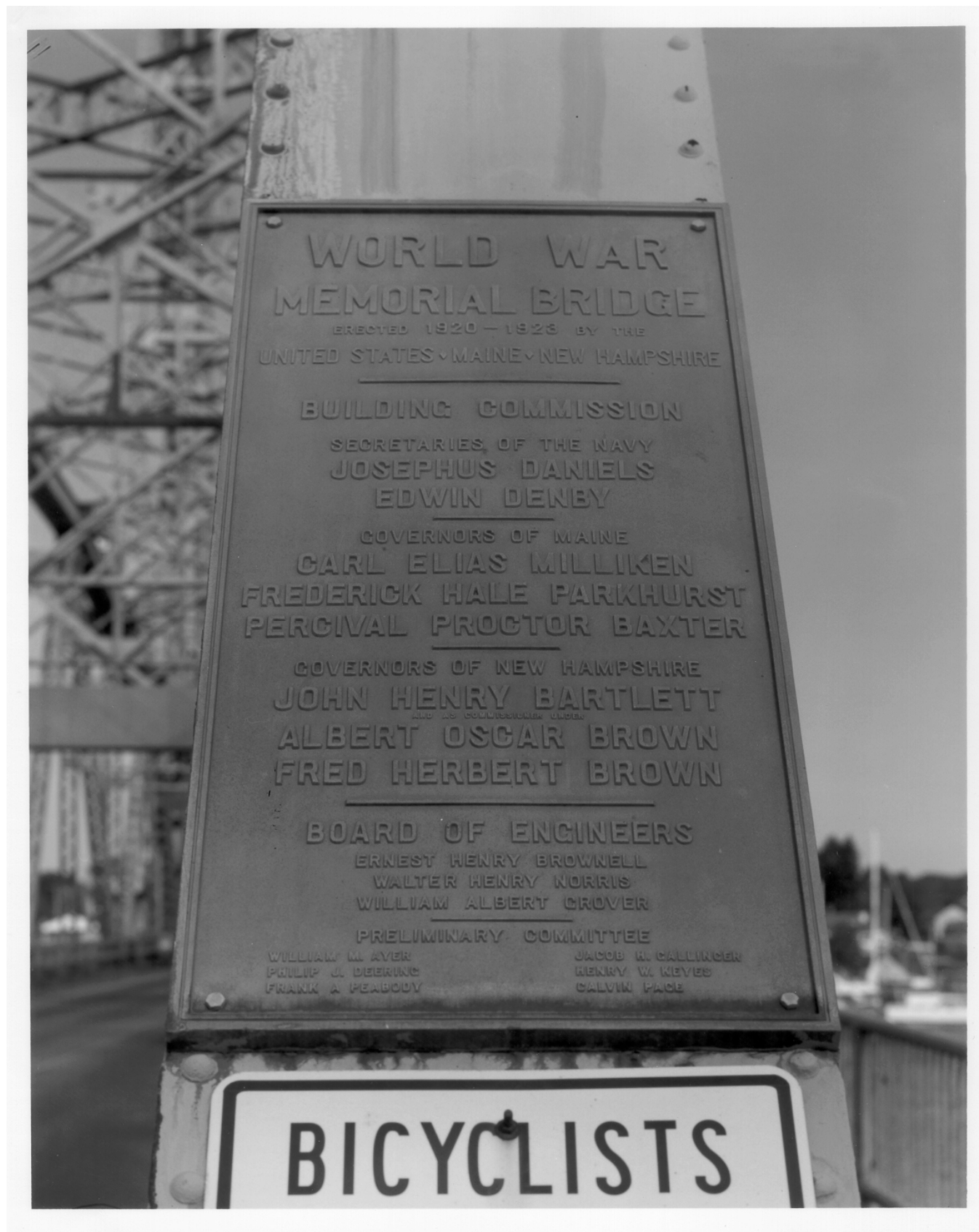
MB 19



MB 20











MB 25



MB 26





MB 28



MB 29



MB 30





MB 32



MB 33



MB 34



MB 35



MB 36



MB 37

