

7/29

Dad's Fulfillment

34

BUILDING-STRUCTURE INVENTORY FORM

DIVISION FOR HISTORIC PRESERVATION
NEW YORK STATE PARKS AND RECREATION
ALBANY, NEW YORK (518) 474-0479

FOR OFFICE USE ONLY	
UNIQUE SITE NO.	029-11-0010-D01
QUAD	
SERIES	
NEG. NO.	

90NR3138

APR 26 1978

YOUR NAME: Ronald J. Schmitz DATE: 1977
395 Woodland Drive

YOUR ADDRESS: Kenmore, N. Y. 14223 TELEPHONE: 716 836 8433

ORGANIZATION (if any): _____

IDENTIFICATION

- BUILDING NAME(S): Clarksburg Rd. Bridge
- COUNTY: Erie TOWN/CITY: Eden VILLAGE: _____
- STREET LOCATION: Clarksburg Rd; over south branches of 18 Mile Creek
- OWNERSHIP: a. public b. private
- PRESENT OWNER: _____ ADDRESS: _____
- USE: Original: _____ Present: _____
- ACCESSIBILITY TO PUBLIC: Exterior visible from public road: Yes No
Interior accessible: Explain YES

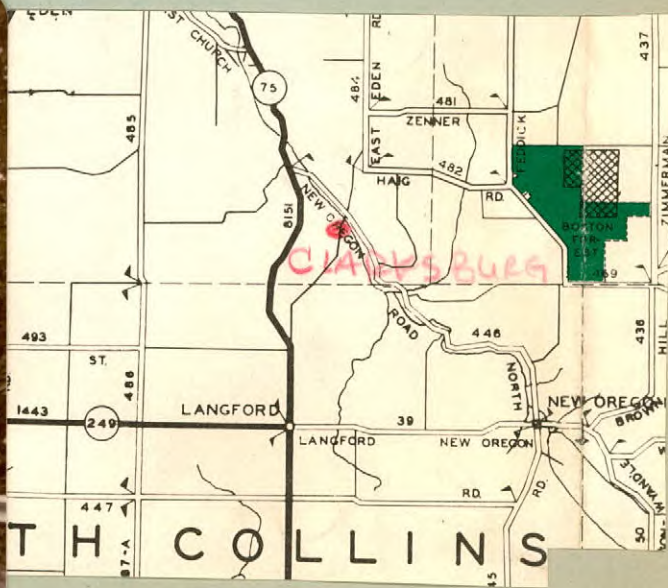
DESCRIPTION

- BUILDING MATERIAL: a. clapboard b. stone c. brick d. board and batten
e. cobblestone f. shingles g. stucco other: _____
- STRUCTURAL SYSTEM: a. wood frame with interlocking joints
(if known) b. wood frame with light members
c. masonry load bearing walls
d. metal (explain) truss bridge
e. other _____
- CONDITION: a. excellent b. good c. fair d. deteriorated
- INTEGRITY: a. original site b. moved if so, when? 1911
c. list major alterations and dates (if known):

built in Water Valley (near Hamburg) N.Y. - 1881

12. PHOTO: looking south

13. MAP: Erie County DPC 1"=2mi



14. THREATS TO BUILDING: a. none known b. zoning c. roads
 d. developers e. deterioration
 f. other: _____
15. RELATED OUTBUILDINGS AND PROPERTY:
 a. barn b. carriage house c. garage
 d. privy e. shed f. greenhouse
 g. shop h. gardens
 i. landscape features: _____
 j. other: _____
16. SURROUNDINGS OF THE BUILDING (check more than one if necessary):
 a. open land b. woodland
 c. scattered buildings
 d. densely built-up e. commercial
 f. industrial g. residential
 h. other: over "18 mile creek"
17. INTERRELATIONSHIP OF BUILDING AND SURROUNDINGS:
 (Indicate if building or structure is in an historic district)

18. OTHER NOTABLE FEATURES OF BUILDING AND SITE (including interior features if known):

Plaque -

1911

*Town Supt
 Henry W. Eckhardt
 MLC MLXIX*

SIGNIFICANCE

19. DATE OF INITIAL CONSTRUCTION: _____

ARCHITECT: _____

BUILDER: Omega Bridge Co. (indicated on reverse side of plaque)

20. HISTORICAL AND ARCHITECTURAL IMPORTANCE:

21. SOURCES:

22. THEME:

JAN 9 1975

BUILDING-STRUCTURE INVENTORY FORM

DIVISION FOR HISTORIC PRESERVATION
NEW YORK STATE PARKS AND RECREATION
ALBANY, NEW YORK (518) 474-0479

FOR OFFICE USE ONLY	
UNIQUE SITE NO. <u>029-11-0010</u>	<u>001</u>
QUAD _____	_____
SERIES _____	_____
NEG. NO. _____	_____

YOUR NAME: _____ DATE: Nov. 1974

YOUR ADDRESS: _____ TELEPHONE: _____

ORGANIZATION (if any): Eden Conservation Advisory Council

IDENTIFICATION

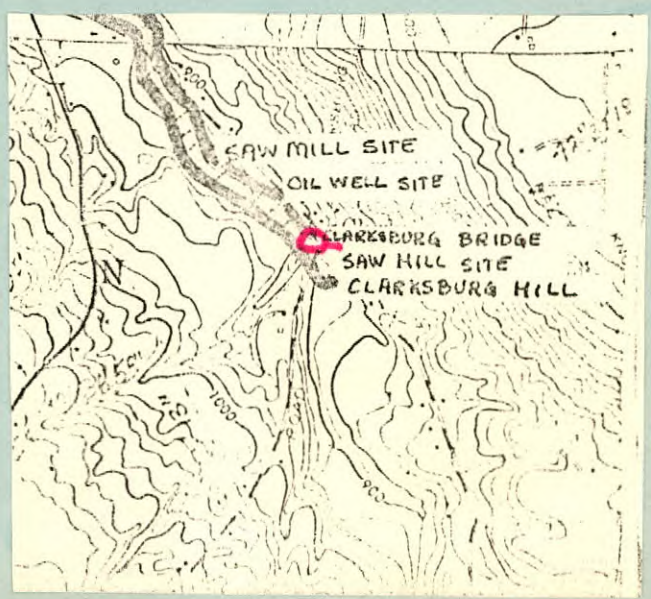
- 1. BUILDING NAME(S): Clarksburg Bridge
- 2. COUNTY: Erie TOWN/CITY: Eden VILLAGE: _____
- 3. STREET LOCATION: Clarksburg Road over S. Branch of 19 mile Cr.
- 4. OWNERSHIP: a. public b. private
- 5. PRESENT OWNER: _____ ADDRESS: _____
- 6. USE: Original: _____ Present: _____
- 7. ACCESSIBILITY TO PUBLIC: Exterior visible from public road: Yes No
Interior accessible: Explain _____

DESCRIPTION

- 8. BUILDING MATERIAL: a. clapboard b. stone c. brick d. board and batten
e. cobblestone f. shingles g. stucco other: _____
- 9. STRUCTURAL SYSTEM: (if known) a. wood frame with interlocking joints
b. wood frame with light members
c. masonry load bearing walls
d. metal (explain) Through Truss Bridge
e. other _____
- 10. CONDITION: a. excellent b. good c. fair d. deteriorated
- 11. INTEGRITY: a. original site b. moved if so, when? _____
c. list major alterations and dates (if known): _____

12. PHOTO:

13. MAP:



14. THREATS TO BUILDING: a. none known b. zoning c. roads
 d. developers e. deterioration
 f. other: _____
15. RELATED OUTBUILDINGS AND PROPERTY:
 a. barn b. carriage house c. garage
 d. privy e. shed f. greenhouse
 g. shop h. gardens
 i. landscape features: _____
 j. other: _____
16. SURROUNDINGS OF THE BUILDING (check more than one if necessary):
 a. open land b. woodland
 c. scattered buildings
 d. densely built-up e. commercial
 f. industrial g. residential
 h. other: _____

17. INTERRELATIONSHIP OF BUILDING AND SURROUNDINGS:
 (Indicate if building or structure is in an historic district)

Eden Mills Conservation Area.

18. OTHER NOTABLE FEATURES OF BUILDING AND SITE (including interior features if known):

SIGNIFICANCE

19. DATE OF INITIAL CONSTRUCTION: 1914

ARCHITECT: _____

BUILDER: _____

20. HISTORICAL AND ARCHITECTURAL IMPORTANCE:

Like Rte 62 Bridge inscribed "H.W. Eckhardt Town Sup't - 1914"

21. SOURCES:

22. THEME:

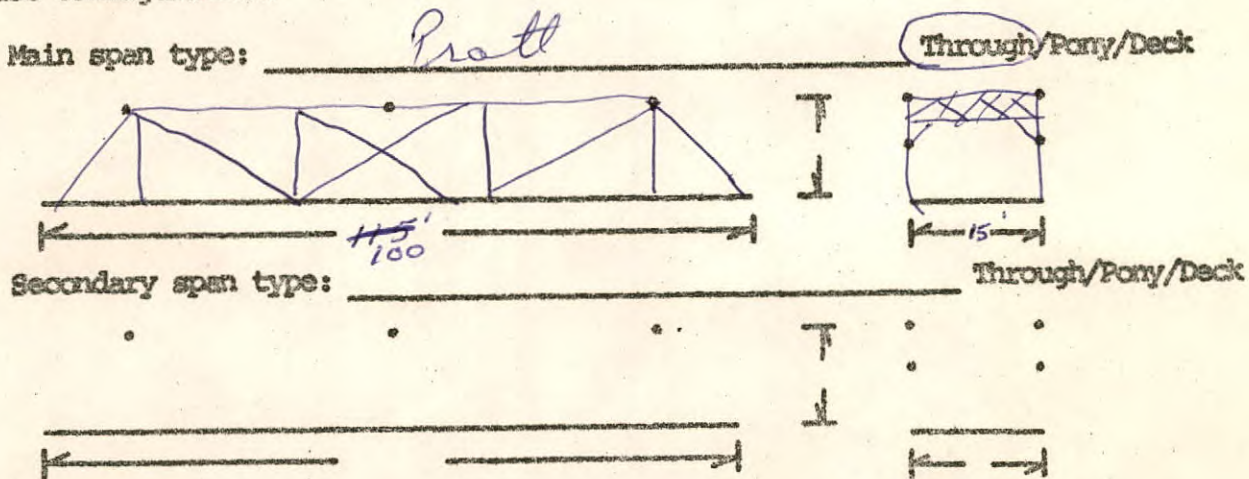
Continuation Sheet: Bridge Inventory Form

8. Substructure:
Material: concrete + stone
Piers:
Abutments:

9. Superstructure:
Material:
Characteristics, details and members:
Connections: [] pin. [x] rigid.

Top Chords: Riveted Channels w/ cap plates + lattice bracing
End Posts: same
Bottom Chords: Structural T shapes (2)
Posts: 2 vertical channels w/ lattice bracing
Diagonals: # Angles
Counters: Angles

18. a) Truss Configuration:



b) No. of spans: 1 length overall: 100
Span types:
(1) length:
(2) length:
(3) length:
(4) length:
(5) length:
(6) length:

No. of lanes: 1 width: 15 c to c.

20. Historical or Technological Significance:

- Unique/Unusual in its time:
Rare survivor though of standard design:
Typical example of its time and a common survivor:
Other Remarks/Explanation:



Clarksburg Bridge